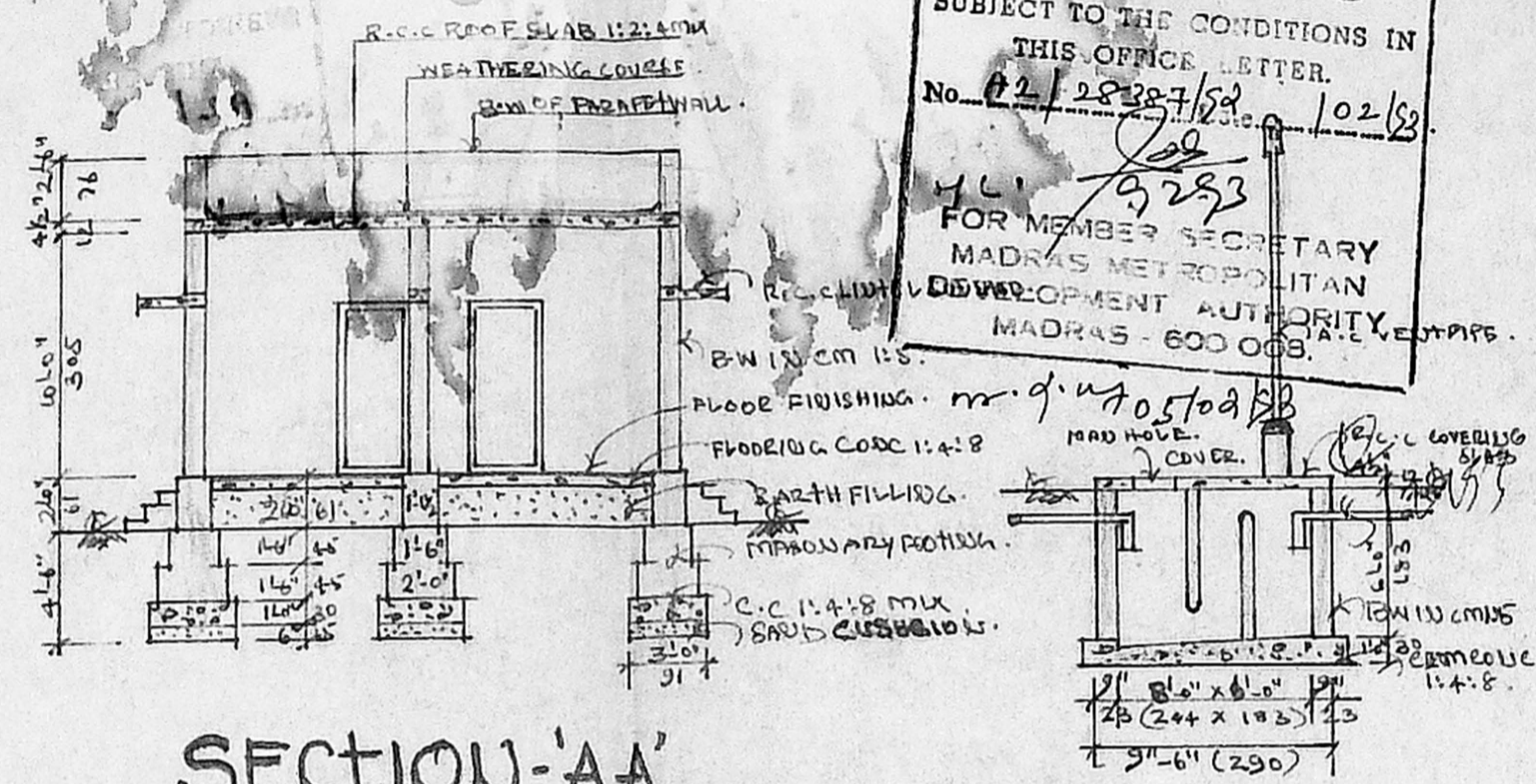


"MANGALA NAGAR" KEY PLAN (PART)


LAY OUT (PART)

Planning Permit No. 28822/125  
**APPROVED**  
 SUBJECT TO THE CONDITIONS IN THIS OFFICE LETTER.  
 No. 12/28822/58 D.O. 10/2/83  
 46/9293  
 FOR MEMBER SECRETARY  
 MADRAS METROPOLITAN  
 DEVELOPMENT AUTHORITY,  
 MADRAS - 600 008.

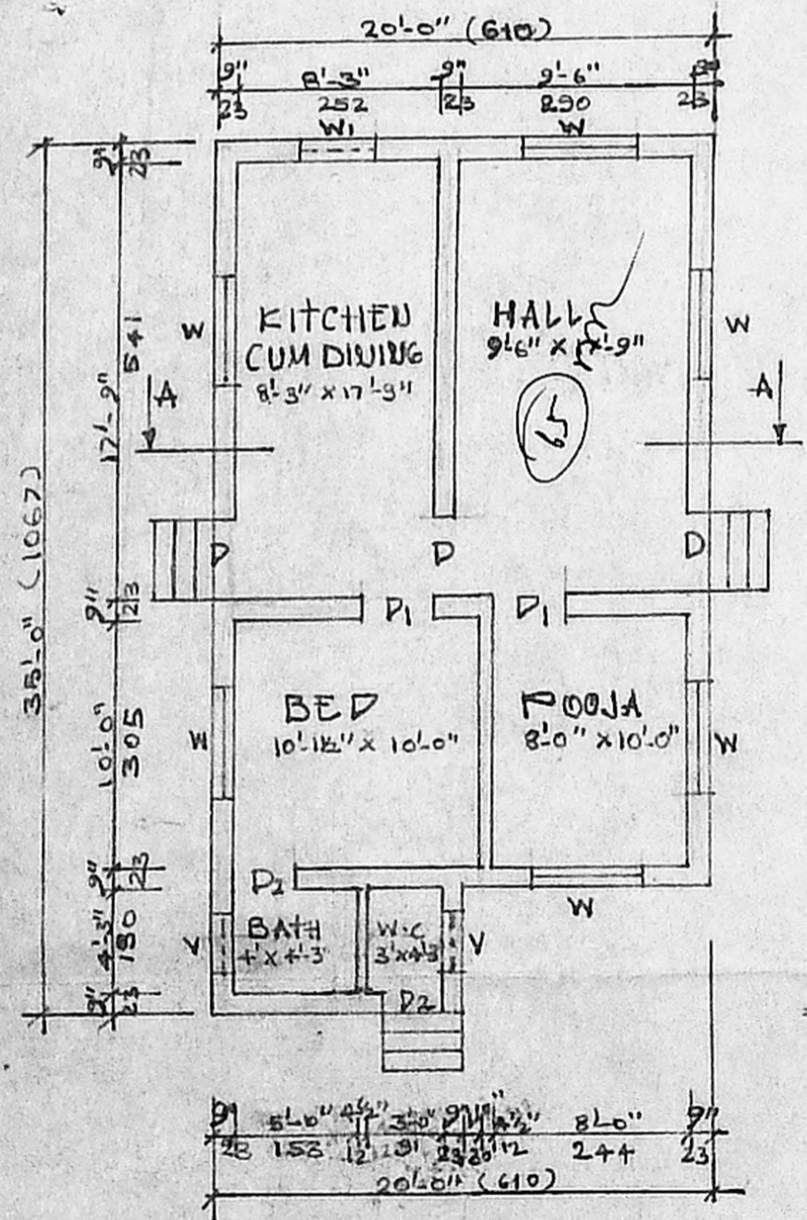


SECTION-AA'

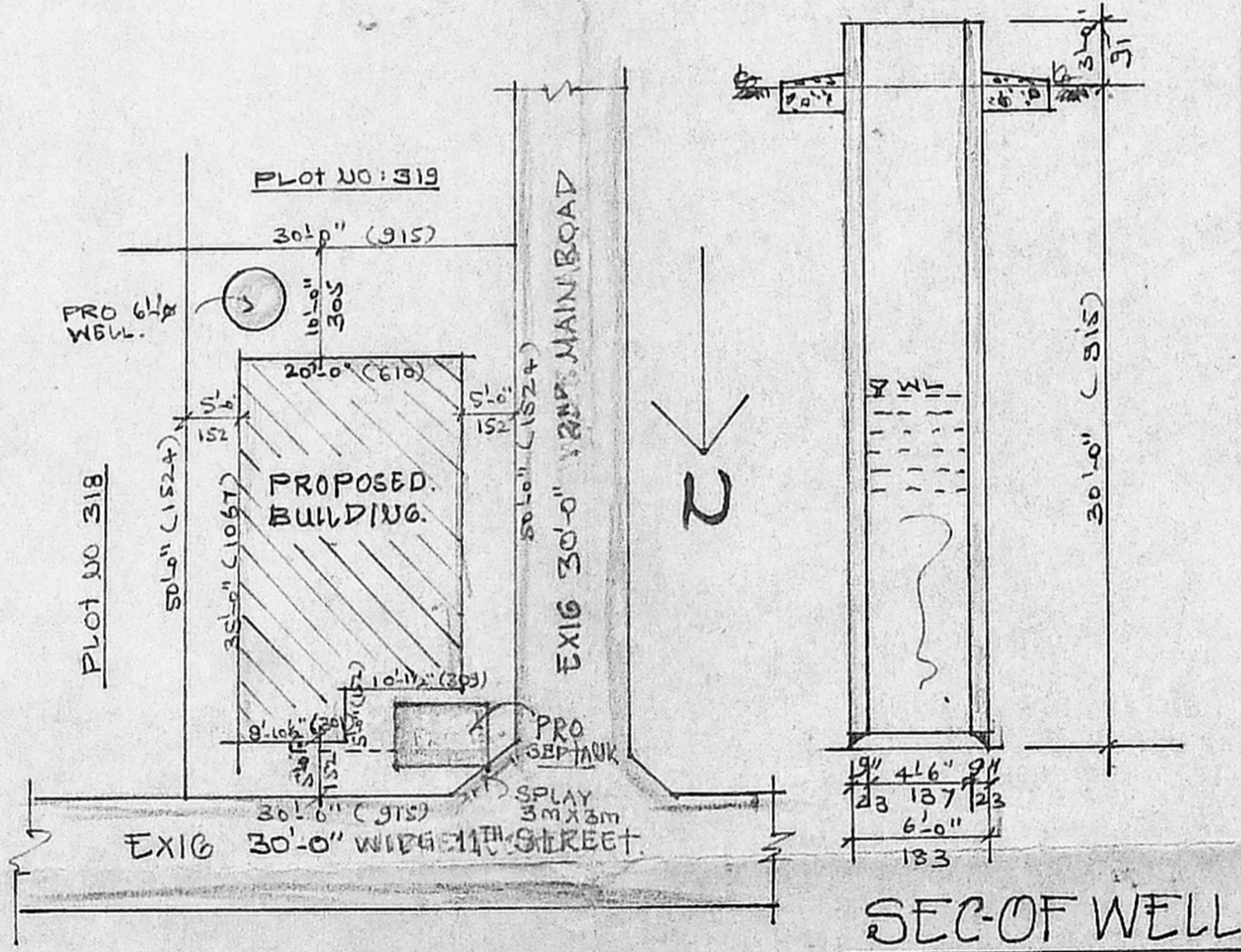
SEC-OF SEP-TANK.



ELEVATION



PLAN



SITE PLAN (SCALE 1:200)

PLAN SHOWING THE PROPOSED CONSTRUCTION OF RESIDENTIAL BUILDING IN S.NO 300/1 & 300/2 OF PORUR VILLAGE PLOT NO. 310/A SAIDAPET TALUK CHENGLEPUT MGR. DISTRICT. PORUR TOWN PAUCHAYAT LIMITS. MAANGALA NAGAR. SCALE 1:100 & 200

REFERENCE	AREA DETAILS
D - DOOR - 100 X 213	TOTAL PLINTH AREA - 650.00 SQFT
D1 - DOOR - 91 X 213	EXTENT OF PLOT - 1500.00 SQFT
D2 - DOOR - 76 X 198	COVERAGE - 43.3%
W - WINDOW - 135 X 135	F.S.I - 0.43
W1 - WINDOW - 91 X 91	
V - VENTILATOR - 76 X 45	

COLOUR INDEX.

PROPOSED	— [Symbol]
ROAD	— [Symbol]
BOUNDRY	— [Symbol]

M. Balhu Begum  
 OWNER

M. Xavier, D.C.E. (Consulting Engineer)  
 Licensed Surveyor, Tambaram Municipality.  
 NO. 21, SUBRAMANIA BHARATHI STREET,  
 KASTHURIBAI NAGAR,  
 WEST TAMBARAM, MADRAS - 600 045.